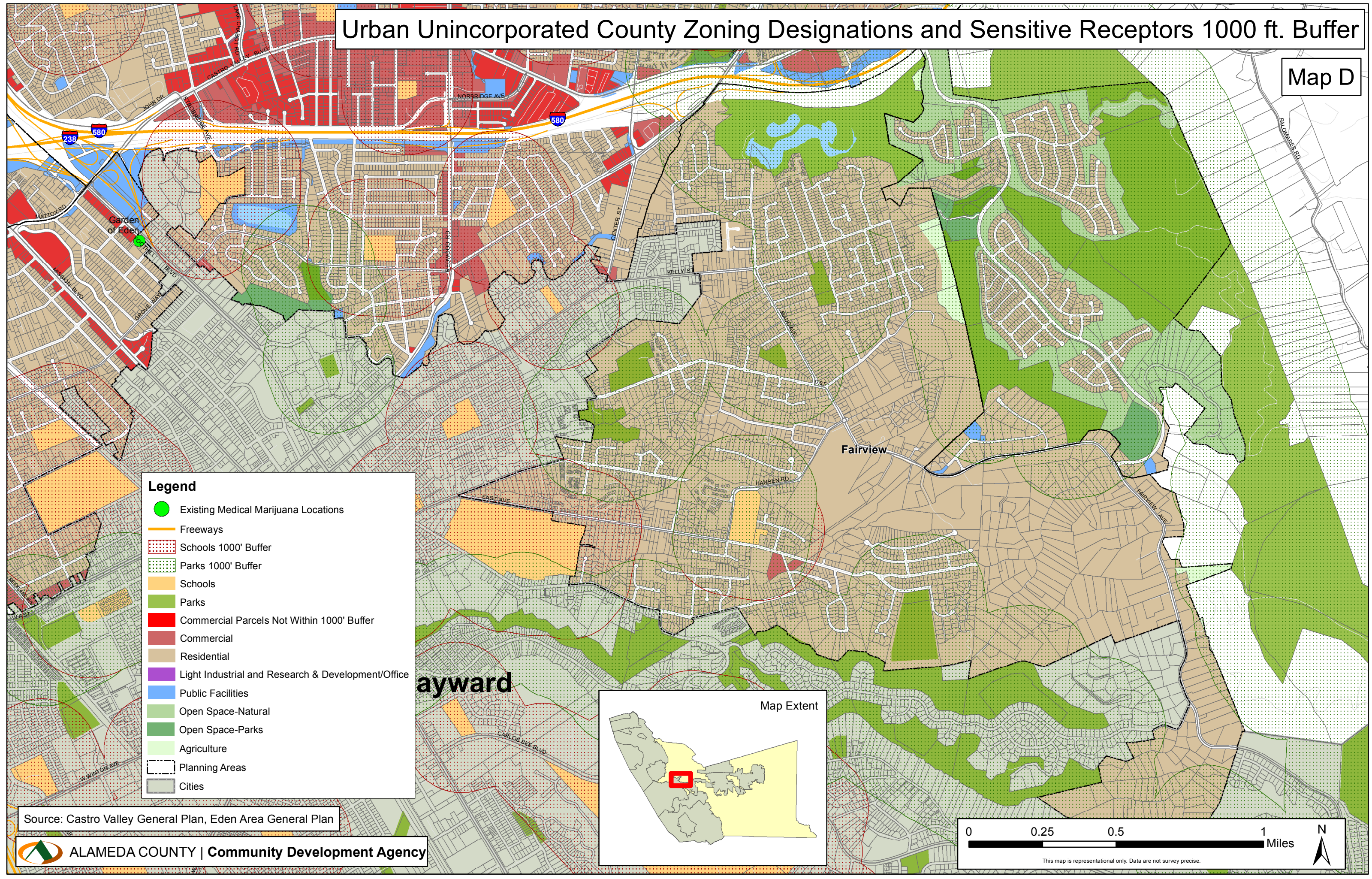


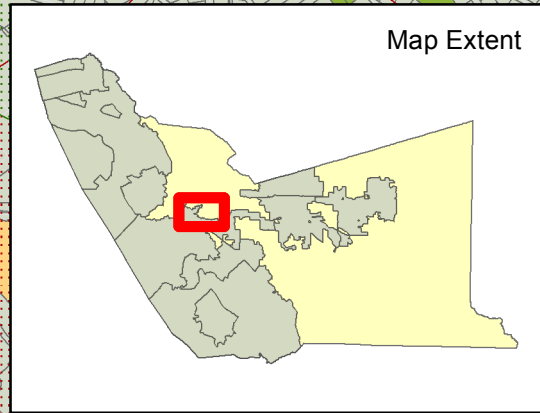
Urban Unincorporated County Zoning Designations and Sensitive Receptors 1000 ft. Buffer

Map D

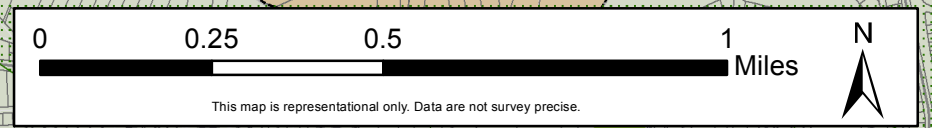


Legend

- Existing Medical Marijuana Locations
- Freeways
- Schools 1000' Buffer
- Parks 1000' Buffer
- Schools
- Parks
- Commercial Parcels Not Within 1000' Buffer
- Commercial
- Residential
- Light Industrial and Research & Development/Office
- Public Facilities
- Open Space-Natural
- Open Space-Parks
- Agriculture
- Planning Areas
- Cities



Source: Castro Valley General Plan, Eden Area General Plan



This map is representational only. Data are not survey precise.