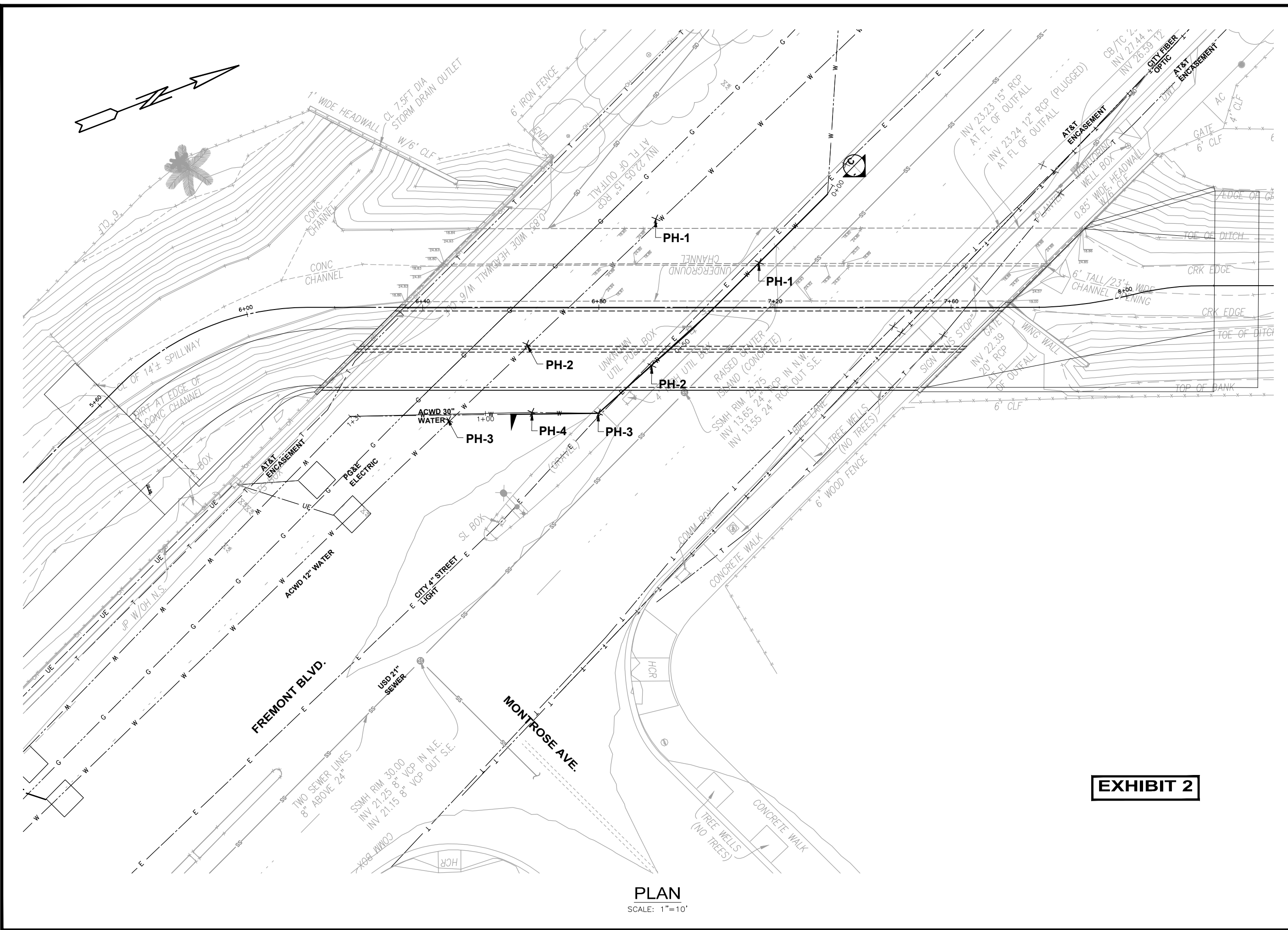


REVIEWED BY:	DATE:	REVIEWED BY:	DATE:
CONSTRUCTION		TRAFFIC	
MAINTENANCE		ENVIRONMENTAL	
REAL ESTATE			

N:\C3D\FLOOD\F06C76-26 LE Fremont Culv Submittals\2014-1-31 To Utilities\Utility-2 Exhibit for RFP.dwg 4-30-14 03:30:31 PM benjamin

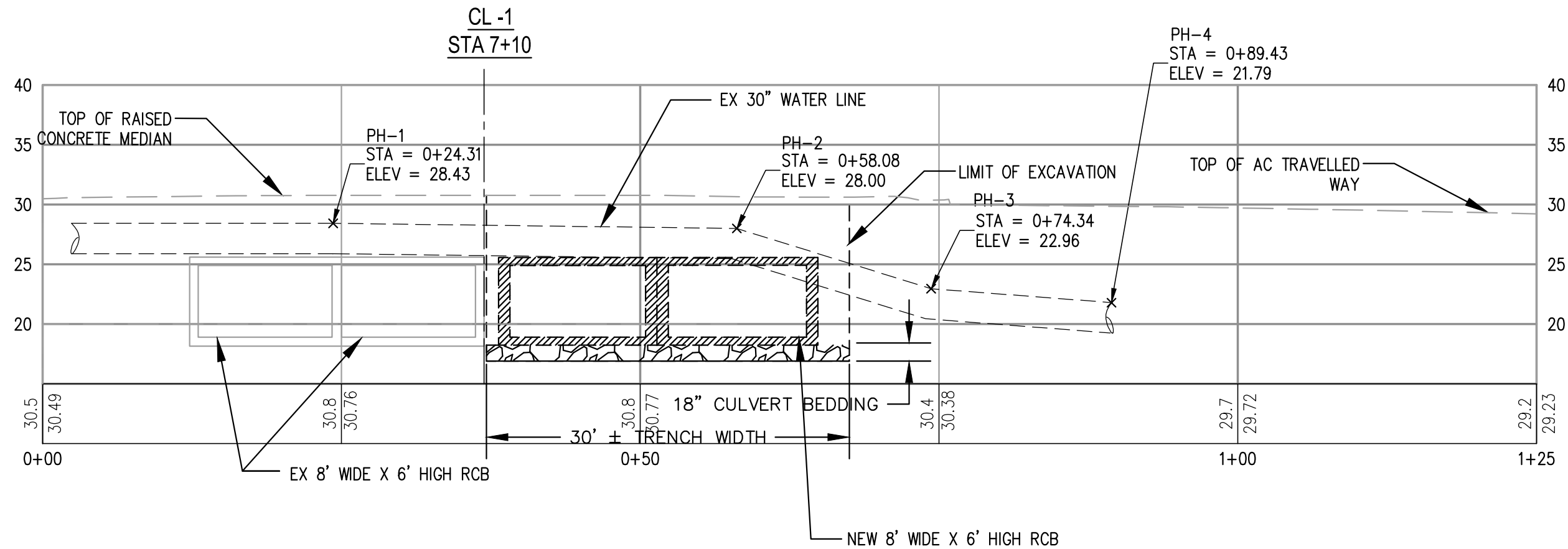


PLAN
SCALE: 1"=10'

EXHIBIT 2

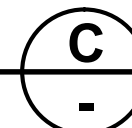
COUNTY OF ALAMEDA ☆ PUBLIC WORKS AGENCY	
ZONE NO. 6 PROJECT IMPROVEMENT OF CULVERT CROSSING ALONG LAGUNA CREEK AT FREMONT BLVD	
DRAWN THOMAS MUTINGA	APPROVAL RECOMMENDED MOSES TRANG
DESIGNED THOMAS MUTINGA	DATE ADV DATE AS SHOWN
CHECKED MARKA MONTGOMERY	SCALE AS SHOWN
WORK ORDER NO. F06C76	SPECIFICATION NO. FC 6-147
SHEET NO. CB-913	REVISIONS
FILE NO.	NO. DESCRIPTION BY DATE APPVD

N:\C3D\FLOOD\F06C76- Z6 LE Fremont Culv Xing\Submittals\2014-1-31 To Utilities\Utility-2.dwg 4-16-14 03:58:53 PM thomas



ACWD 30" WATER LINE AT LINE E CULVERT AT FREMONT BOULEVARD

SCALE: HOR & VER 1"=10'



* LOCATION BASED ON UTILITY POTHOLE

70% REVIEW INCOMPLETE PLAN	
PROJECT DESIGN ENGINEER	DATE
REVIEWED BY	DATE
DEPARTMENT	

COUNTY OF ALAMEDA ★ PUBLIC WORKS AGENCY ZONE NO. 6 PROJECT IMPROVEMENT OF CULVERT CROSSING ALONG LAGUNA CREEK AT FREMONT BLVD ACWD 30 INCH WATER LINE PROFILE	APPROVAL RECOMMENDED MOSES TANG DATE ADV DATE AS SHOWN										
DRAWN THOMAS MUTINDA DESIGNED THOMAS MUTINDA CHECKED MARKUS MONTROYA	APPROVED REVISIONS <table border="1" style="width: 100%; border-collapse: collapse;"> <tr> <th>NO.</th> <th>DESCRIPTION</th> <th>BY</th> <th>DATE</th> <th>APPVD</th> </tr> <tr> <td> </td> <td> </td> <td> </td> <td> </td> <td> </td> </tr> </table>	NO.	DESCRIPTION	BY	DATE	APPVD					
NO.	DESCRIPTION	BY	DATE	APPVD							
WORK ORDER NO. F06C76 SPECIFICATION NO. FC 6-147 SHEET NO. FILE NO. CB-913											