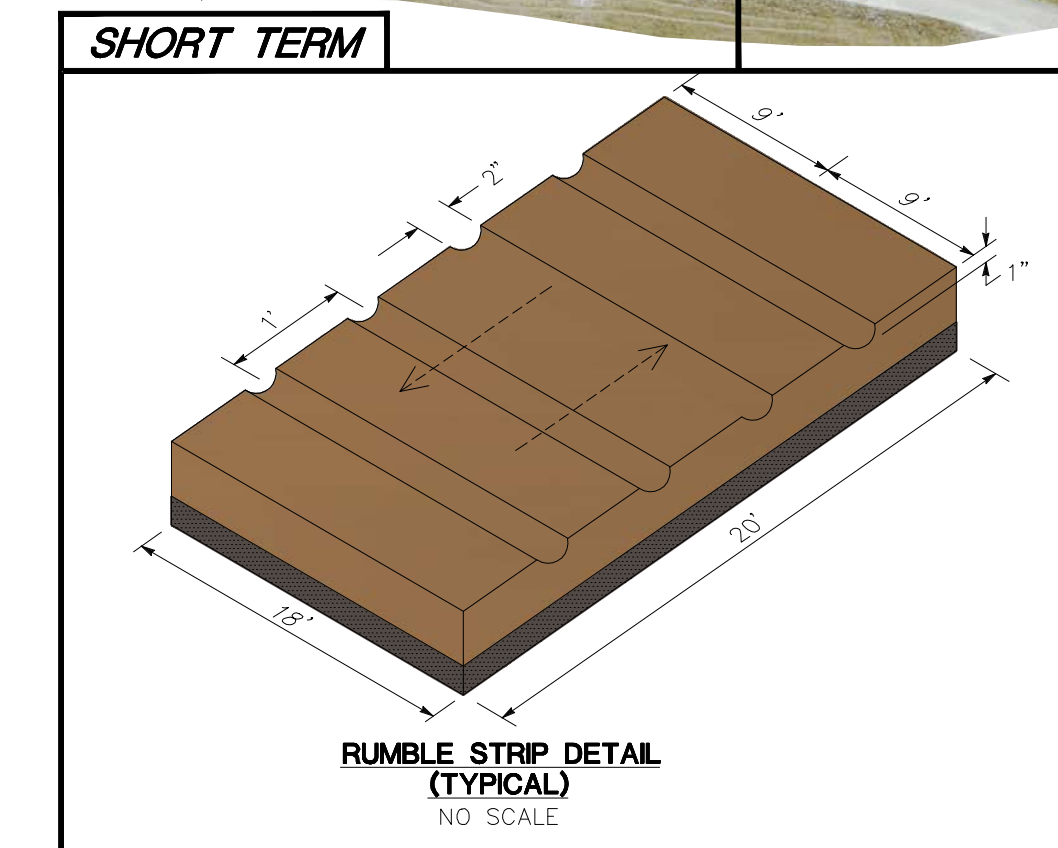
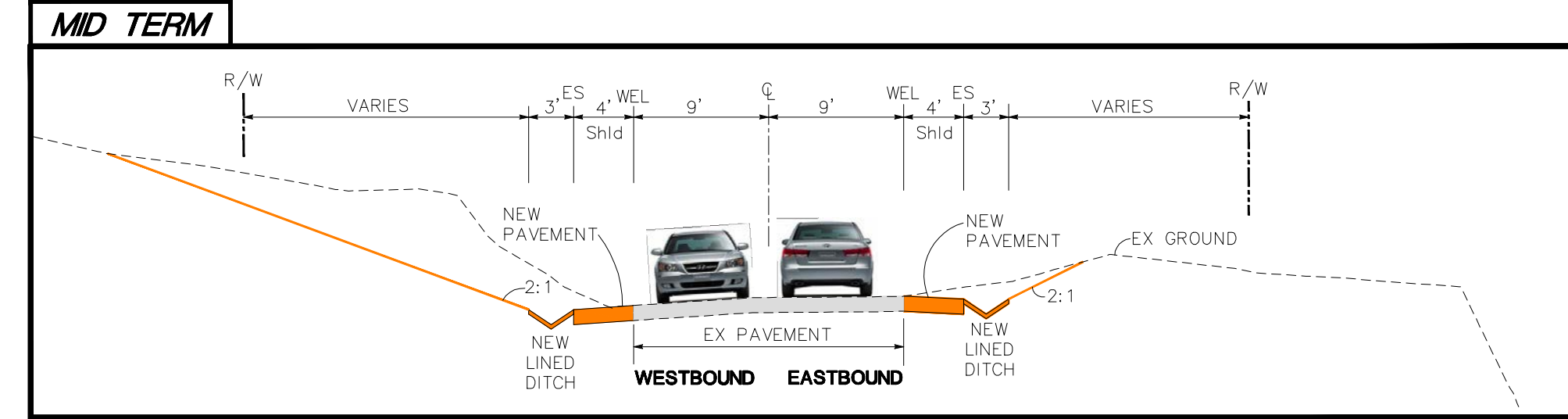
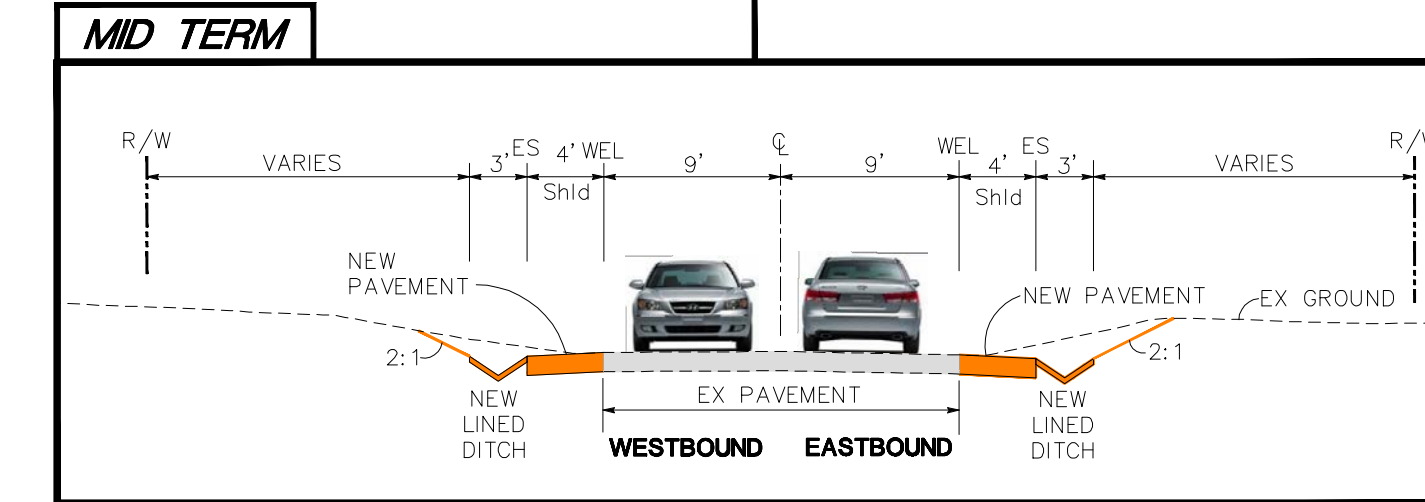
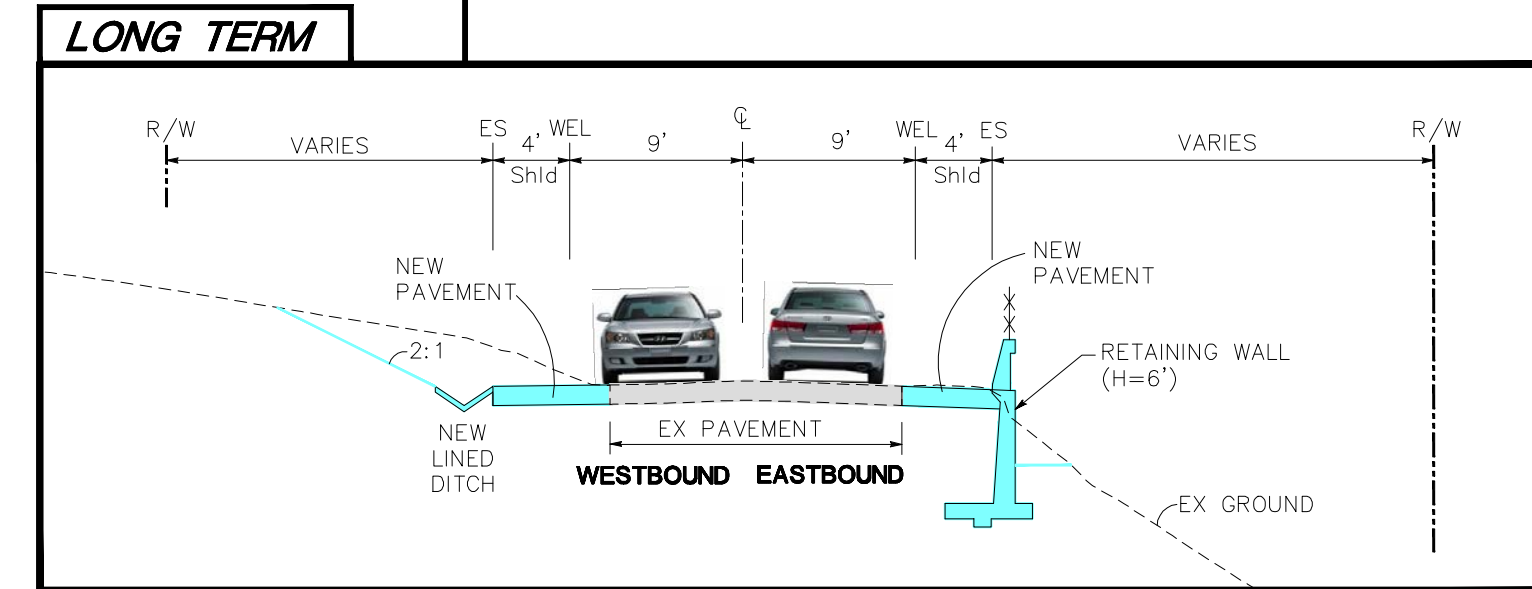
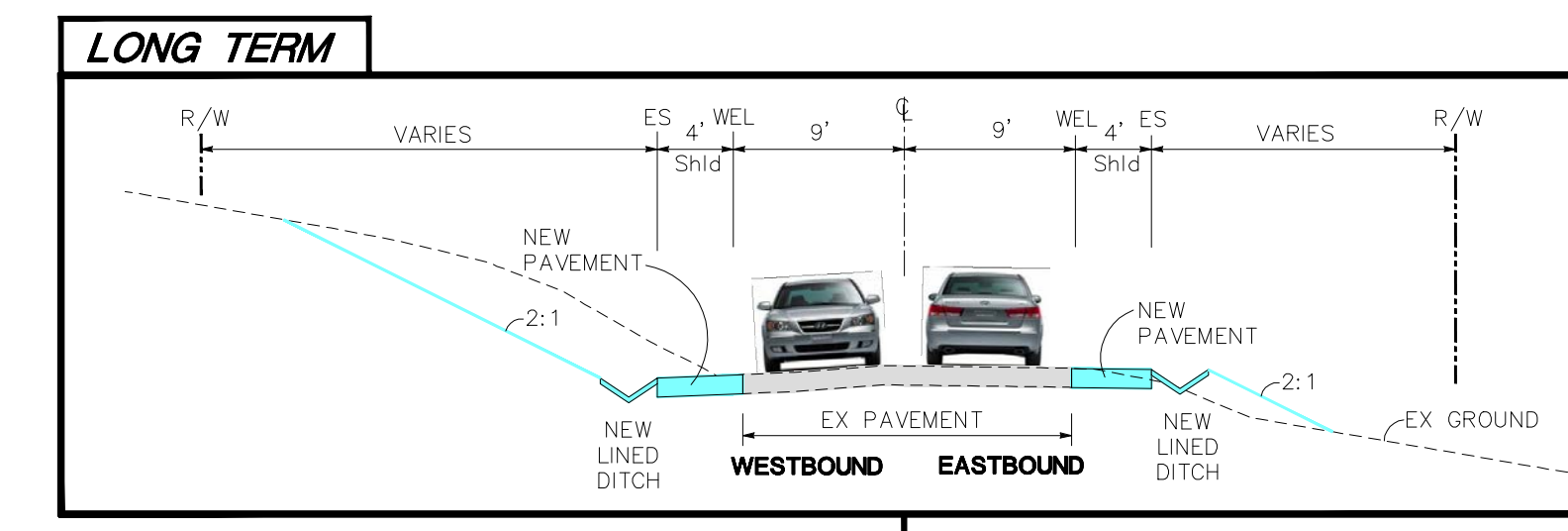
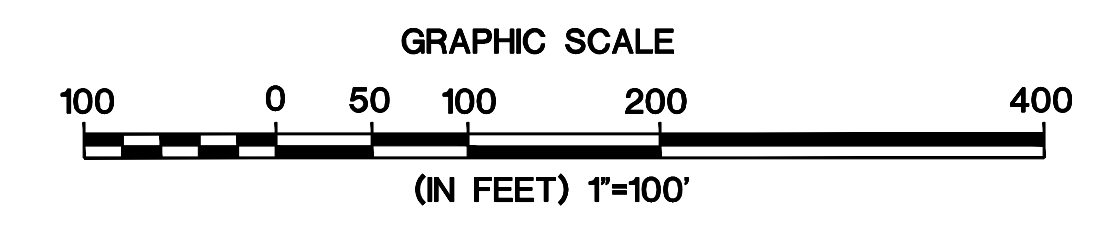


MATCH LINE - SEE SHEET 7

MATCH LINE - SEE SHEET 9



- LEGEND:**
- EXISTING PAVEMENT
 - RUMBLE STRIP (SHORT TERM)
 - MODIFY EXISTING TRAFFIC SIGNS (SHORT TERM)
 - NEW TRAFFIC SIGNS (SHORT TERM)
 - PAVEMENT WIDENING (MID TERM)
 - RETAINING WALL (MID & LONG TERM)
 - PAVEMENT WIDENING (LONG TERM)
- ABBREVIATIONS:**
- ES EDGE OF SHOULDER
 - EX EXISTING
 - MM MILEPOST MARKER
 - R/W RIGHT OF WAY
 - Shld SHOULDER
 - WEL WHITE EDGE LINE



PRELIMINARY

M:\Alameda County PWA\AL\10102-Patterson Pass Road_PSP\CADD\Exhibits\Patterson Pass Exhibit_Accident_Spot_Details_TIFF.dwg 1/28/2014 8:23:33 AM PST